



Tour of the Mournes - 25 January 2008 All Classes - Route Instructions

List of Time Controls

		Standard (Time for car No 0)	Time Due Time (Add your Competition No to Standard Time)
Start	201 335	No Start Control	
TC A	W 204½ 346½ E	8:45	
TC B	ESE 219½ 378¼ NW	9:10	
TC C	SE 185½ 420½ WNW	9:23	
TC D	136¼ 389	9:39	
TC E	139 378¾	9:49	
TC F	WSW 196¼ 361 ENE	10:06	

-----R E L A X E D -----

30 minute relaxed section. You may queue at TC G.
Remember to erase the route from the first half!

TC G	W 201 355½ E	10:36	
TC H	SSW 226½ 389¾ N	10:50	
TC I	SSE 209¼ 432 NNW	10:58	
TC J	NNW 153¼ 427 SSE	11:13	
TC K	NNE 163½ 373¾	11:29	

-----FINISH FOR CLASSES 3 AND 4 -----

Class 3 and 4 make their way to the finish inside the Old George.

TC L	??? ???	?:??	
TC M	??? ???	?:??	
Finish	200½ 335 Inside the Old George		

Note: No penalty for early arrival at the finish



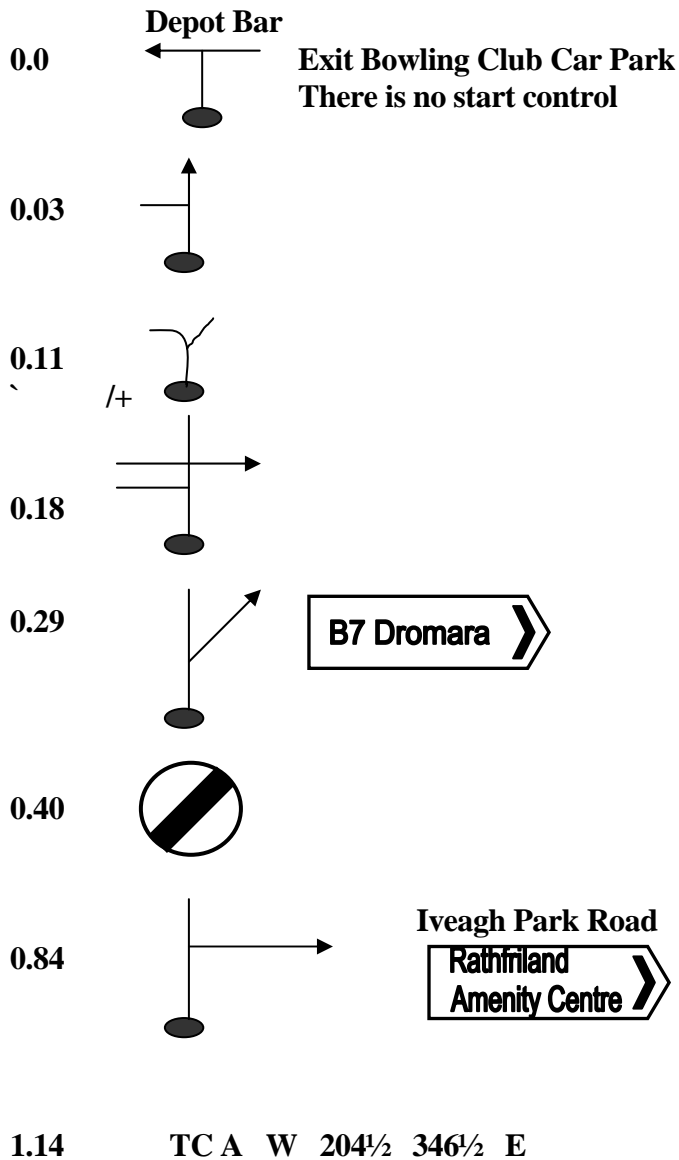
Tour of the Mourne - 25 January 2008

All Classes - Route Instructions

START to TC A

Distance	0.96 miles
Average Speed	N/A
Time Allowed	N/A

Start 201 334½ NNW



You may queue at TC A.

Aim to leave TC A at 8:45 plus your competition number i.e. Car no 10 leaves at 8:55



Tour of the Mournes - 25 January 2008

Class 1 and 2 Route Instructions

TC A to TC B

Distance	5 miles
Average Speed	30 mph
Time Allowed	10 mins

TC A W 204 346½ E

Clockface

Take 12 O'Clock as North approach each successive junction from the following minutes:

46 02 00 46 46 25 40 19 31

TC B ESE 219½ 378¼ NW

Stops/Give Ways

208 346
213 331½
221 376



Tour of the Mournes - 25 January 2008 Class 1 and 2 Route Instructions

TC B to TC C

Distance	6½ miles
Average Speed	30 mph
Time Allowed	13 mins

TC B ESE 219½ 378¼ NW

Tulips

1 2 6 8	
3 7	
4	
5 10	
9	

Junctions 6 and 7 are very close together and you should also turn right on both cross-roads on the route

TC C SE 185½ 420½ WNW

Stops/Give Ways

206½ 389¾

192¾ 391

Event Emergency Phone Number 07799 711 682



Tour of the Mourne - 25 January 2008
Class 1 and 2 Route Instructions

TC C to TC D

Distance	8 miles
Average Speed	30 mph
Time Allowed	16 mins

TC C SE 185½ 420½ WNW

Map Trace

TCD 136¼ 389 W

Stops/Give Ways

145¼ 435¾

134½ 407½

122 405



Tour of the Mournes - 25 January 2008
Class 1 and 2 Route Instructions

T C D to T C E

Distance	5 miles
Average Speed	30 mph
Time Allowed	10 mins

T C D 136¹/₄ 389 W

Circular Herringbone

T C E SSW 139 378³/₄ NE

Stops/Give Ways

124¹/₄ 364¹/₂

138 376³/₄

Event Emergency Phone Number 07799 711 682



Tour of the Mournes - 25 January 2008
Class 1 and 2 Route Instructions

TC E to TC F

Distance	8½ miles
Average Speed	30 mph
Time Allowed	17 mins

TC E SSW 139 378¾ NE

Gridlines & 2 six figure map references

381439391473881516381633781637371637
17183635351936

TC F WSW 196¼ 361 ENE

Stops/Give Ways
139¼ 379¼



Tour of the Mourne - 25 January 2008

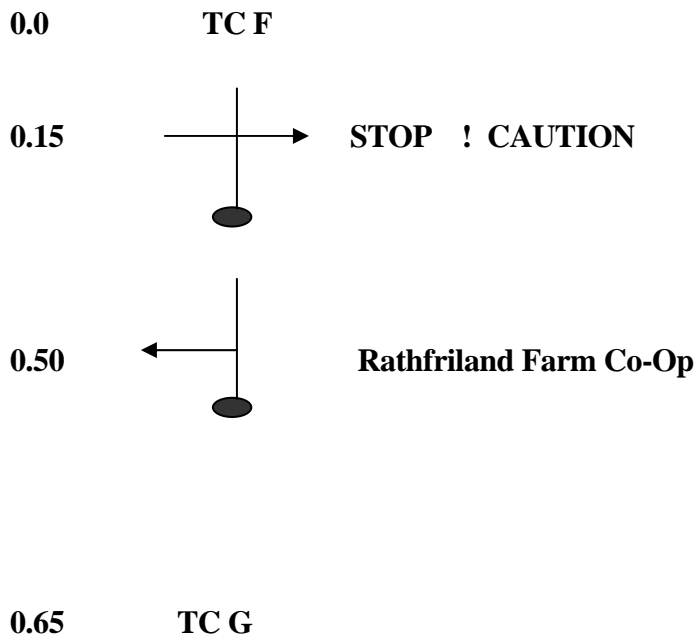
All Classes - Route Instructions

TC F to TC G Relaxed

Distance	0.65 miles
Average Speed	N/A mph
Time Allowed	30 mins

TC F WSW 196¼ 361 ENE

Relaxed section. You may queue at TC G. Aim to leave TC G at your due time (10:36 plus your competition number). Make sure you erase the route (first half) as some roads may be used again!



TC G W 201 355½ E

Stops/Give Ways

198½ 362



Tour of the Mournes - 25 January 2008

Class 1 and 2 Route Instructions

TC G to TC H

Distance	7 miles
Average Speed	30 mph
Time Allowed	14 mins

TC G W 201 355½ E

Spot Heights

The average of the spot heights crossed in this section

= exactly 83

TC H SSW 226½ 389¾ N

Stops/Give Ways

206¼ 355½

208 346

231¾ 386¼



Tour of the Mournes - 25 January 2008

Class 1 and 2 Route Instructions

TC H to TC I

Distance	4 miles
Average Speed	30 mph
Time Allowed	8 mins

TC H SSW 226¹/₂ 389³/₄ N

Clock Face
In Chronological Order
Approach by Min / dept by Hr

1:40	2:23	3:46
4:04	8:57	3:01
8:28	6:48	9:15
10:32	11:25	11:11

TC I SSE 209¹/₄ 432 NNW

Stops/Give Ways
230³/₄ 398



Tour of the Mournes - 25 January 2008

Class 1 and 2 Route Instructions

TC I to TC J

Distance 7½ miles
 Average Speed 30 mph
 Time Allowed 15 mins

TC I SSE 209¼ 432 NNW

Tulips

In numerical order

This section includes a not as map junction

1		2		3		4		5	
6		7		8		9		10	
1.1		1.2		1.3		14		15	
16		17		18		19		20	
21									

TC J NNW 153¼ 427 SSE

Stops/Give Ways

199½ 426¼

189½ 432½

180½ 412½

Event Emergency Phone Number 07799 711 682



Tour of the Mournes - 25 January 2008 Class 1 and 2 Route Instructions

TC J to TC K

Distance	8 miles
Average Speed	30 mph
Time Allowed	16 mins

TC J NNW 153¼ 427 SSE

Spot Heights

Three sets of Spot Heights. One set you go through, one set you pass very close to (within a tenth) and one set you avoid.

•109 •147 •137

•82 •100 •134

•122 •173 •121 •154

TC K NNE 163½ 373¾

Stops/Give Ways

154½ 425

157½ 417½

173 398¼



Tour of the Mournes - 25 January 2008

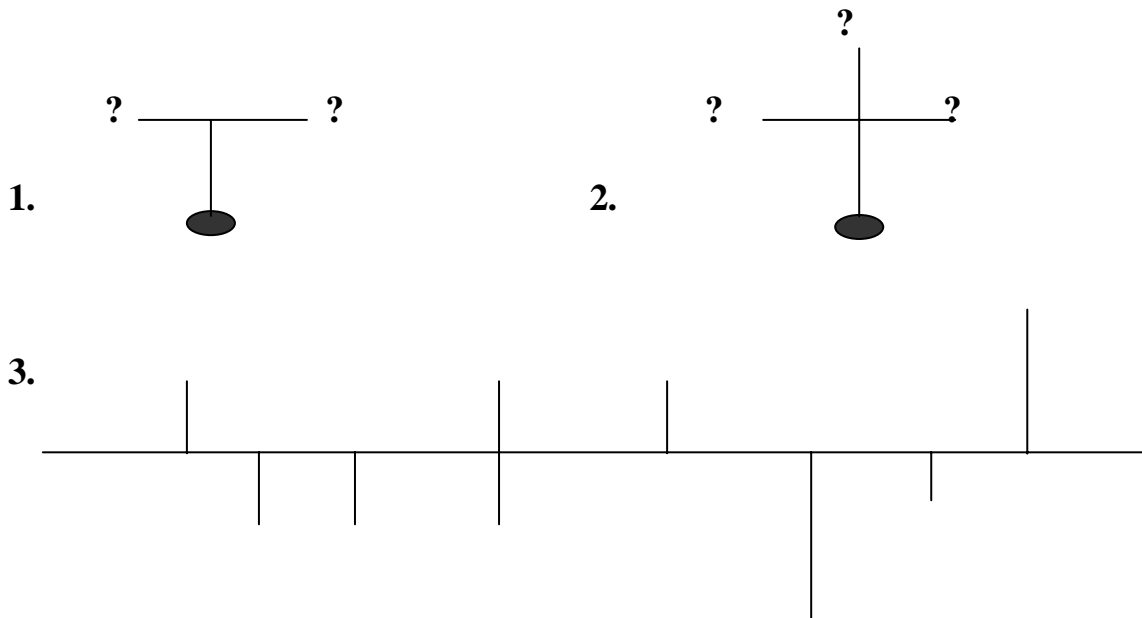
Class 1 and 2 Route Instructions

T C K to T C L

Distance	4 miles
Average Speed	30 mph
Time Allowed	8 mins

T C K NNE 163½ 373¾

Tulips



T C L 153½ 355½ ESE

Stops/Give Way

147½ 370

144¾ 363¾



Tour of the Mournes - 25 January 2008

Class 1 and 2 Route Instructions

TCL to TCM

Distance	7 miles
Average Speed	30 mph
Time Allowed	14 mins

TCL 153¹/₂ 355¹/₂ ESE

3 sets of route instructions – two are the same and are wrong

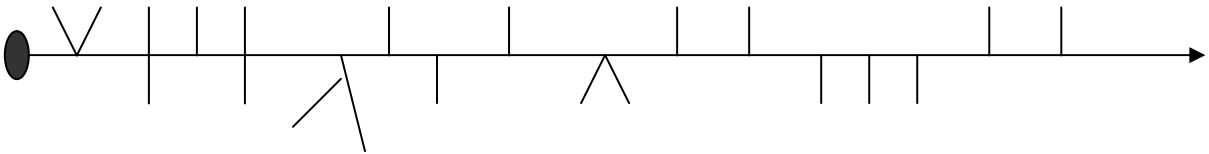
Grid Lines

35 15 14 34 14 15 34 16 34 33 33 34 17

Map References

E 141 345 W W 137¹/₂ 333¹/₂ E
WSW 160¹/₄ 341¹/₂ SE

Herringbone



TCM NW 172¹/₄ 344¹/₂ SE

Stops/Give Way

151³/₄ 348³/₄

167¹/₂ 328¹/₄

141 345



Tour of the Mourne - 25 January 2008

Class 1 and 2 Route Instructions

TC M to Finish Relaxed

Distance	2 miles
Average Speed	N/A mph
Time Allowed	30 mins

TC M NW 172¼ 344½ SE

0.78		
0.87		
1.47		Give Way
1.68		30 Mph
1.96		Old George, Rathfriland

Park in the Bowling Club Car Park
The finish is upstairs in the Old George
There is no penalty for early arrival at the finish

Finish 201½ 334½

Stops/Give Way
191 335¾