



Tour of the Mournes - 25 January 2008 All Classes - Route Instructions

List of Time Controls

		Standard (Time for car No 0)	Time Due Time (Add your Competition No to Standard Time)
Start	201 335	No Start Control	
TC A	W 204½ 346½ E	8:45	
TC B	ESE 219½ 378¼ NW	9:10	
TC C	SE 185½ 420½ WNW	9:23	
TC D	136¼ 389	9:39	
TC E	139 378¾	9:49	
TC F	WSW 196¼ 361 ENE	10:06	

-----R E L A X E D -----

30 minute relaxed section. You may queue at TC G.
Remember to erase the route from the first half!

TC G	W 201 355½ E	10:36	
TC H	SSW 226½ 389¾ N	10:50	
TC I	SSE 209¼ 432 NNW	10:58	
TC J	NNW 153¼ 427 SSE	11:13	
TC K	NNE 163½ 373¾	11:29	

-----FINISH FOR CLASSES 3 AND 4 -----

Class 3 and 4 make their way to the finish inside the Old George.

TC L	??? ???	?:??	
TC M	??? ???	?:??	
Finish	200½ 335 Inside the Old George		

Note: No penalty for early arrival at the finish



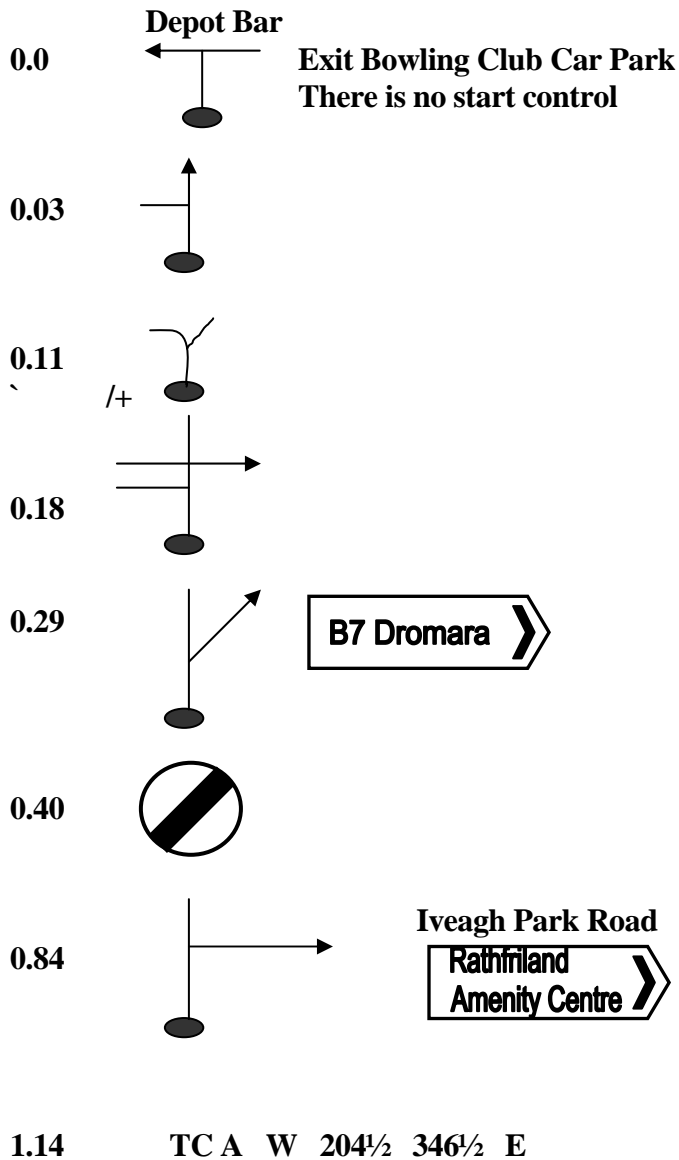
Tour of the Mourne - 25 January 2008

All Classes - Route Instructions

START to TC A

Distance	0.96 miles
Average Speed	N/A
Time Allowed	N/A

Start 201 334½ NNW



You may queue at TC A.

Aim to leave TC A at 8:45 plus your competition number i.e. Car no 10 leaves at 8:55



Tour of the Mournes - 25 January 2008

Class 3 and 4 Route Instructions

TC A to TC B

Distance	5 miles
Average Speed	30 mph
Time Allowed	10 mins

TC A W 204 346½ E

Map References

Approach the following Map Ref from SSE and depart E

223¾ 362

TC B ESE 219½ 378¼ NW

Stops/Give Ways

208 346
213 331½
221 376



Tour of the Mourne - 25 January 2008

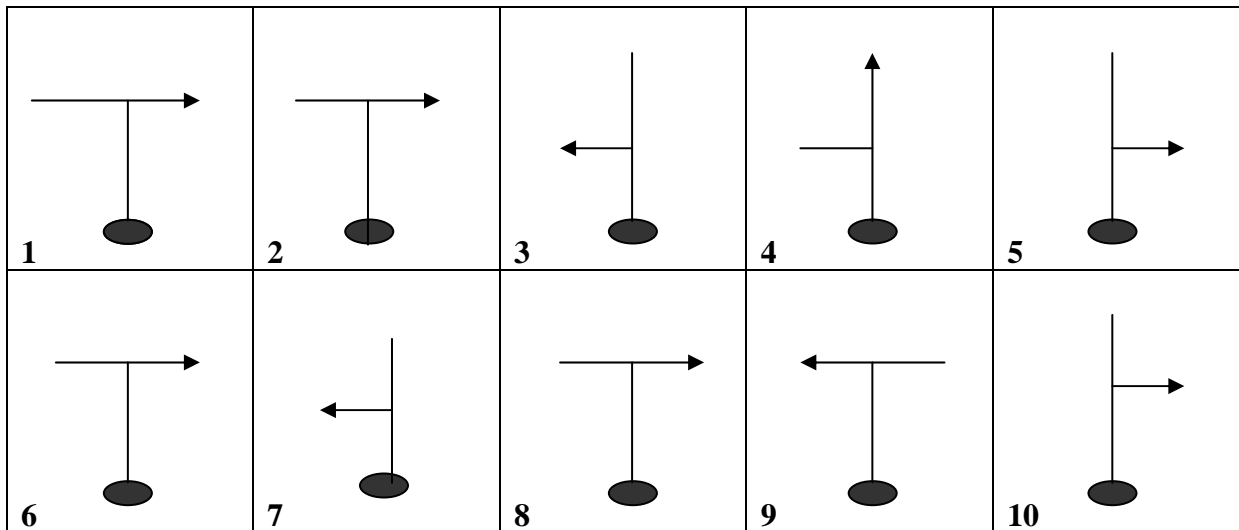
Class 3 and 4 Route Instructions

TC B to TC C

Distance 6½ miles
Average Speed 30 mph
Time Allowed 13 mins

TC B ESE 219½ 378¼ NW

Approach / depart the following tulips in order. Note Junctions 6 and 7 are very close together. There are also two cross-roads on the route not shown on the tulips – you should turn right at each of these.



TC C SE 185½ 420½ WNW

Stops/Give Ways

206½ 389¾

192¾ 391



Tour of the Mournes - 25 January 2008
Class 3 and 4 Route Instructions

TC C to TC D

Distance	8 miles
Average Speed	30 mph
Time Allowed	16 mins

TC C SE 185½ 420½ WNW

Map Trace

TC D 136¼ 389 W

Stops/Give Ways

145¼ 435¾

134½ 407½

122 405



Tour of the Mournes - 25 January 2008

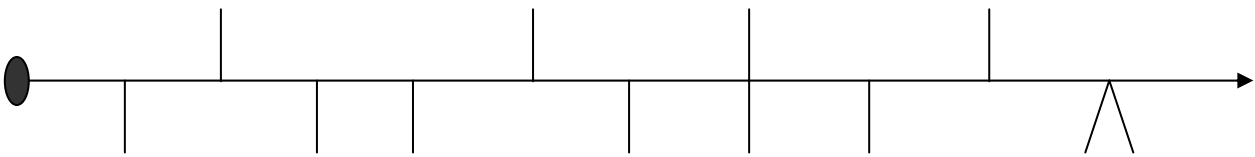
Class 3 and 4 Route Instructions

TCD to TCE

Distance	5 miles
Average Speed	30 mph
Time Allowed	10 mins

TCD 136¹/₄ 389 W

Herringbone



TCE SSW 139 378³/₄ NE

Stops/Give Ways

124¹/₄ 364¹/₂

138 376³/₄



Tour of the Mourne - 25 January 2008
Class 3 and 4 Route Instructions

TCE to TCF

Distance	8½ miles
Average Speed	30 mph
Time Allowed	17 mins

TCE SSW 139 378¾ NE

**Gridlines
and
Spot Height**

38 14 147 39 39 15 16 38 16 37 37 16 37 17 18 36 35 35 19 36

TCF WSW 196¼ 361 ENE

Stops/Give Ways
139¼ 379¼



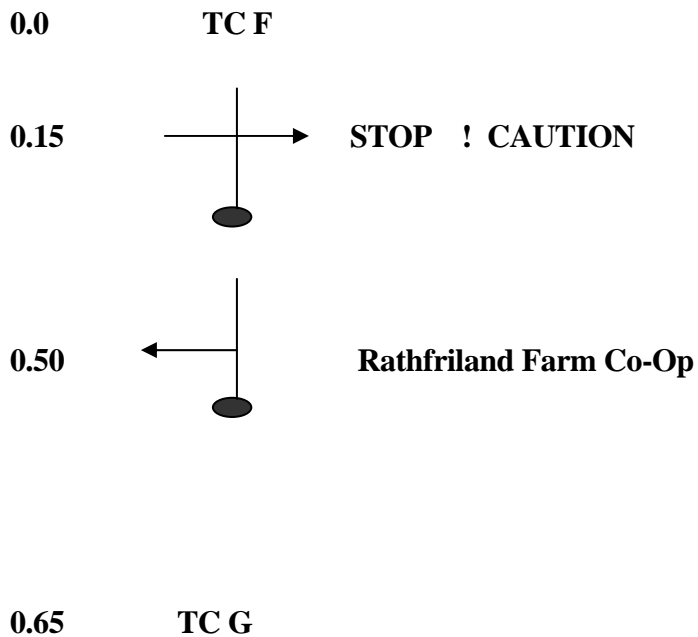
Tour of the Mourne - 25 January 2008 All Classes - Route Instructions

TC F to TC G Relaxed

Distance	0.65 miles
Average Speed	N/A mph
Time Allowed	30 mins

TC F WSW 196¼ 361 ENE

Relaxed section. You may queue at TC G. Aim to leave TC G at your due time (10:36 plus your competition number). Make sure you erase the route (first half) as some roads may be used again!



TC G W 201 355½ E

Stops/Give Ways

198½ 362



Tour of the Mournes - 25 January 2008
Class 3 and 4 Route Instructions

TC G to TC H

Distance	7 miles
Average Speed	30 mph
Time Allowed	14 mins

TC G W 201 355½ E

Spot Heights

•85 •81 •83

Avoid all other spot heights

TC H SSW 226½ 389¾ N

Stops/Give Ways

206¼ 355½

208 346

231¾ 386¼

Event Emergency Phone Number 07799 711 682



Tour of the Mournes - 25 January 2008
Class 3 and 4 Route Instructions

TC H to TC I

Distance	4 miles
Average Speed	30 mph
Time Allowed	8 mins

TC H SSW 226¹/₂ 389³/₄ N

Map Trace

TC I SSE 209¹/₄ 432 NNW

Stops/Give Ways
230³/₄ 398

Event Emergency Phone Number 07799 711 682



Tour of the Mourne - 25 January 2008

Class 3 and 4 Route Instructions

TC I to TC J

Distance 7½ miles
 Average Speed 30 mph
 Time Allowed 15 mins

TC I SSE 209¼ 432 NNW

Tulips

In numerical order

Junctions 2, 3 and 4 are a not-as-map junction

1		2		3		4		5	
6		7		8		9		10	
11		12		13		14		15	
16		17		18		19		20	
21									

TC J NNW 153¼ 427 SSE

Stops/Give Ways

199½ 426¼

189½ 432½

180½ 412½

Event Emergency Phone Number 07799 711 682



Tour of the Mournes - 25 January 2008
Class 3 and 4 Route Instructions

TC J to TC K

Distance	8 miles
Average Speed	30 mph
Time Allowed	16 mins

TC J NNW 153¼ 427 SSE

Spot Heights

Pass through Spot heights

•122 •173 •121 •154

Passing very close to, but not through

•82 •100 •134

TC K NNE 163½ 373¾

Stops/Give Ways

154½ 425

173 398¼

157½ 417½



Tour of the Mournes - 25 January 2008

Class 3 and 4 Route Instructions

TC K to Finish Relaxed

Distance	3.96 miles
Average Speed	N/A mph
Time Allowed	30 mins

TC K NNE 163½ 373¾

0.03		
1.24		
2.56		Give Way
3.03		
3.13		
3.46		
3.66		30 Mph
3.96		Old George, Rathfriland

Park in the Bowling Club Car Park
The finish is upstairs in the Old George
There is no penalty for early arrival at the finish

Finish 201½ 334½

Stops/Give Way
182½ 346

Event Emergency Phone Number 07799 711 682