

Your entry has been accepted for the Jumping Jack Rally 2010. You should report for scrutiny between 19:00 and 19:45.

Start/Finish/Scrutiny is at The Derryhirk Inn, Aghagallon – Ref 20/088 644

- MAPS** Sheet 14 D Edition 2007, and Sheet 20 D Edition 2006 OSNI 1:50000 Discoverer series. Approximate boundaries are N78 S62 E25 W07.
- CARS** Competitors are reminded that for scrutiny, cars must be taxed and carry a warning triangle, have no more than four forward facing beams, be able to pass a sound check (J.5.17-J.5.18) and carry no advertising (R.18.6.1).
- FUEL** Competitors are advised to have sufficient to last the duration of the event, approximately 80 miles. If you need fuel after the rally, the nearest open filling station will be in Moira at reference 20/147 604.
- TIMING** By watches set to BBC time; times will be advised as 'Standard Time' for each control. Thus each competitor adds his 'Competition Number' to the Standard Time to get his due time. E.g. if standard time at TCF is 21:23 then number 26 is due at 21:49.
- NAVIGATION** This will include Map References, Grid Lines, Map Trace, Spot Heights, Herringbone, Clock Face and Tulip Diagrams and variations thereof.
- TRIP** A distance of 1.00 miles has been set up between two QUBMC boards. It starts at 081 644½ SW and finishes at S 073½ 651½.
- REFRESHMENTS** Supper and drinks can be purchased at the finish venue.
- DOCUMENTATION** Classes 1, 2 and 3 competitors will be required to produce:
(a) A current club membership card from any ANICC, MI, ESACC or AWSMSC affiliated club for both driver and navigator.
(b) An MSA Competition Licence valid for this status of event.
Note: If you have not yet applied for your 2010 Competition Licence, you can apply on the night. This only applies to Non-race National B Licences, but not if you are applying for a stage rally Licence.
If you have applied for your licence, but have not yet received it, you will be liable to be fined for not producing a licence.
- Class 4 competitors will be required to produce:
(a) A current QUBMC membership card.

On behalf of QUBMC I would like to thank you for your entry and wish you the best of luck on the night.

Rachel Muldoon
Clerk of the Course



Jumping Jack 2010

Classes 3 & 4

TCA SW 094 656 NE

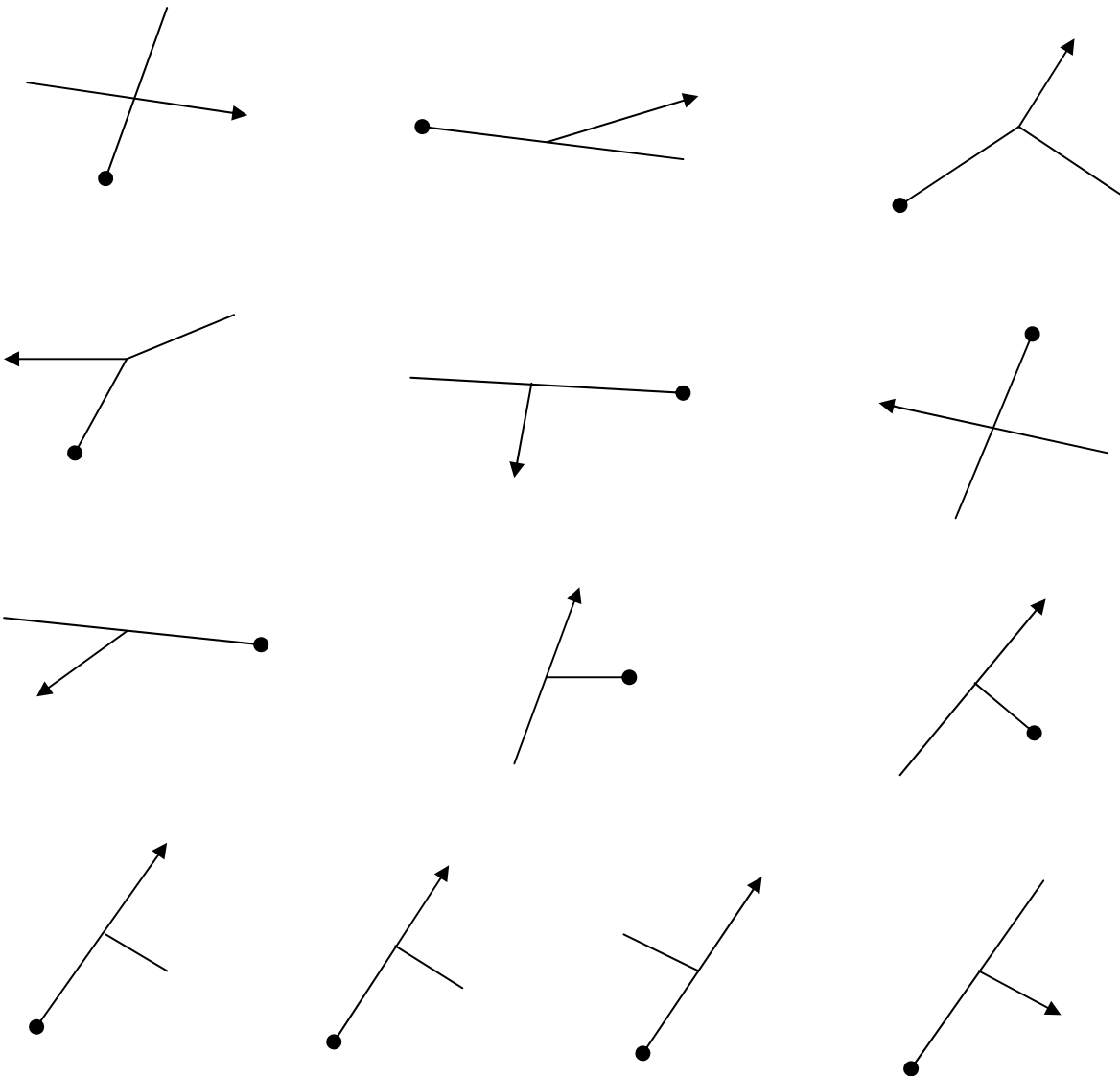
5.0 Miles

TCB WSW 097½ 677¼ E

30 m.p.h.

Tulip Diagrams:

Use the following tulips in the order given to get from TCA to TCB



Stops and give ways:

097¾ 666

112 670¾

088¾ 668½

088 671¼

Emergency Contact:



Jumping Jack 2010

Classes 3 & 4

TCB WSW 097½ 677¼ E

5.0 Miles

TCC NW 124 700 S

30 m.p.h.

Grid References:

Pass through the following grid references in the order given on your way from TCB to TCC

NE 098 692 NW

W 110 705¼ NNE

NW 121½ 709 SW

NNE 119¼ 704¾ SSW

Stops and give ways:

098 681½ 098½ 692 121½ 709

Emergency Contact:



Jumping Jack 2010

Classes 3 & 4

TCC NW 124 700 S

6.0 Miles

TCD NW 134 714³/₄ SE

30 m.p.h.

Gridlines & Spot Heights:

Pass through the following gridlines & spot heights, reading left to right

70 (TCC)

18

13

69

69

32

70

25

13

36

71

72

13

72

Touch 13

Stops and give ways:

131³/₄ 695³/₄

136¹/₄ 693

121¹/₂ 709

120¹/₂ 717

132 722

Emergency Contact:



Jumping Jack 2010

Classes 3 & 4

TCD NW 134 714³/₄ SE

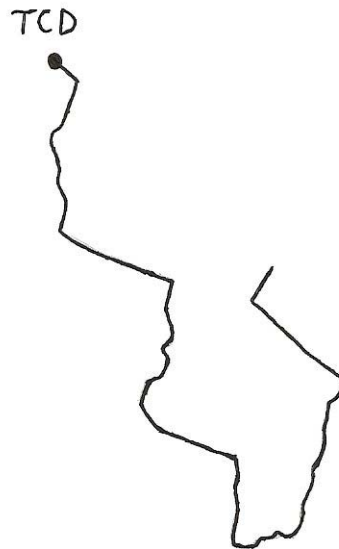
4.5 Miles

TCE SW 147¹/₄ 699³/₄ NE

30 m.p.h.

Map Trace:

Use the following map trace to get from TCD to TCE. The start has been indicated for you.



Stops and give ways:

125 714

138¹/₂ 691³/₄

149¹/₂ 685

152 692³/₄

Emergency Contact:



Jumping Jack 2010

Classes 3 & 4

TCE SW 147¼ 699¾ NE

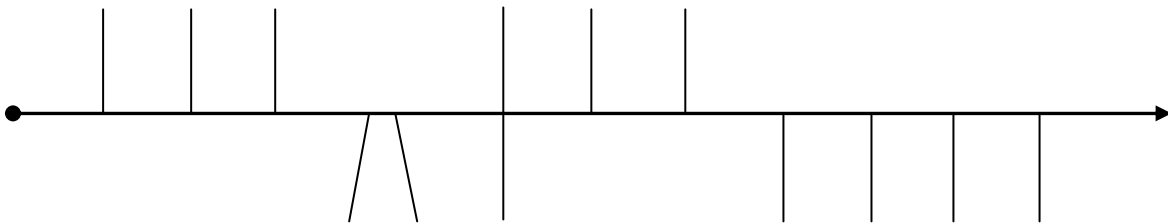
7.5 Miles

TCF SW 185 675¾ NE

30 m.p.h

Herringbone:

Use the following herringbone to get from TCE to TCF



Stops and give ways:

152½ 709¼

165½ 693¾

183¼ 685¼

171 669

Emergency Contact:



Jumping Jack 2010

Classes 3 & 4

TCF SW 185 675³/₄ NE

5.0 Miles

TCG ESE 167³/₄ 706 WNW

30 m.p.h.

Clock Faces:

Use the following clock faces in the order given to get from TCF to TCG.
Take 12 o'clock as north, approach by the hour and depart on the minute.

07:07 (Crossroads)

19:05 (Crossroads)

08:53

17:04

05:37

13:27

11:41

02:50 (Crossroads)

16:04

04:42

15:45

Stops and give ways:

189³/₄ 682¹/₄

195¹/₂ 689³/₄

200¹/₄ 692¹/₂

200¹/₄ 700¹/₂

198¹/₄ 698

175¹/₂ 705¹/₄

Emergency Contact:



Jumping Jack 2010

Classes 3 & 4

TCG ESE 167¾ 706 WNW

8.0 Miles

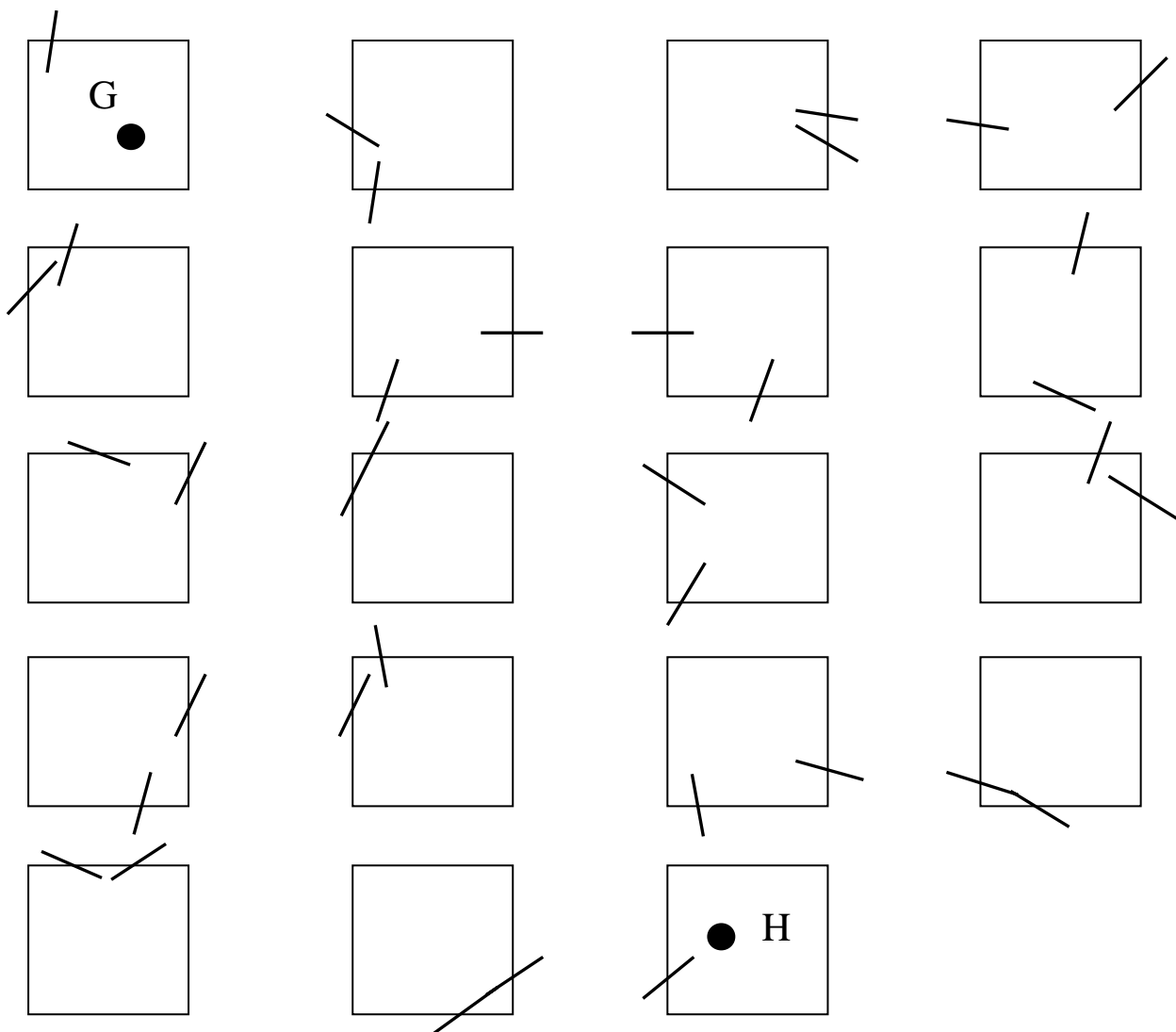
TCH SSW 211¾ 734 NNE

30 m.p.h.

Grid Squares:

Use the following grid squares, reading left to right, top to bottom, to get from TCG to TCH.

The entry and exit point of each grid square has been indicated.



Stops and give ways:

158¾ 715

168 715

171½ 719½

180¼ 724

183¾ 711¼

194¼ 715¼

190¾ 718¼

205½ 729¼

Emergency Contact:



Jumping Jack 2010

Classes 3 & 4

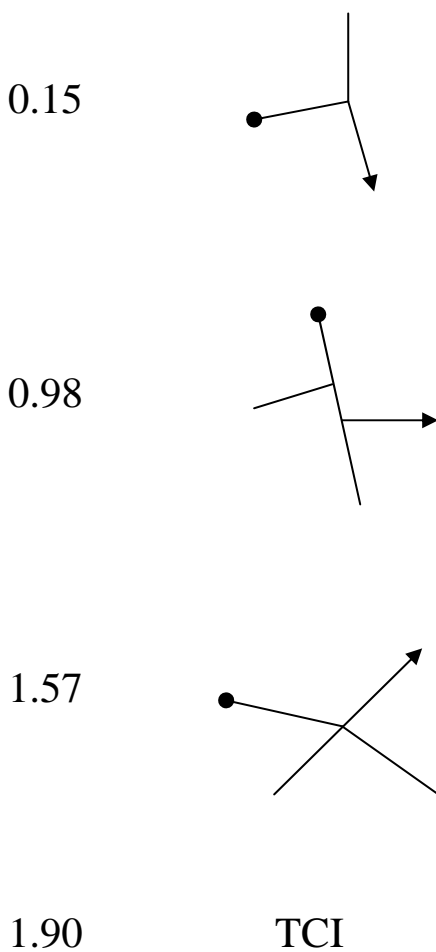
TCH SSW 211³/₄ 734 NNE1.9 Miles

TCI SW 233 726³/₄ NE

30 mins

RELAXED

Distance



Hannahstown Road

Stops and give ways:

213³/₄ 736¹/₂

Emergency Contact:



Jumping Jack 2010

Classes 3 & 4

TCI SW 233 726³/₄ NE

6.0 Miles

TCJ NNW 239¹/₂ 759 SW

30 m.p.h.

Gridlines:

Cross the following gridlines in the order given to get from TCI to TCJ

73

23

22

21

74

21

22 & 75

22

76

22

23

76

Stops and give ways:

233¹/₂ 735¹/₂

213³/₄ 737¹/₂

205¹/₂ 739³/₄

214 746

220¹/₄ 750¹/₄

Emergency Contact:



Jumping Jack 2010

Classes 3 & 4

TCJ NNW 239½ 759 SW

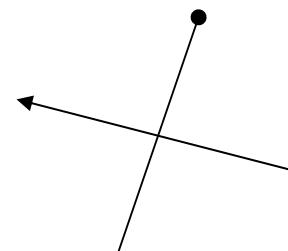
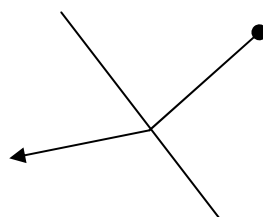
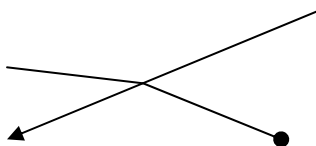
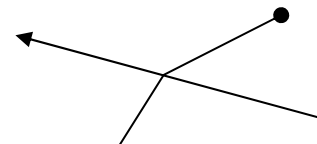
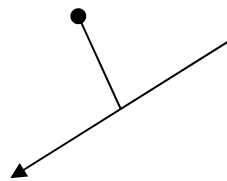
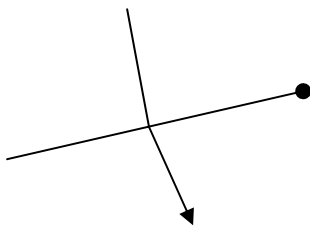
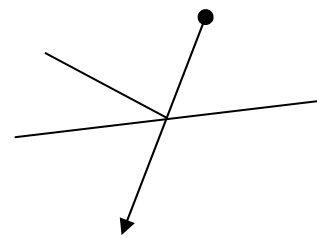
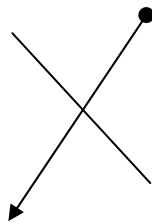
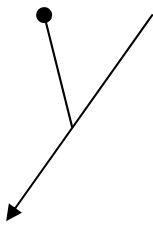
5.0 Miles

TCK SE 207¼ 718¼ NW

30 m.p.h.

Tulip Diagrams:

Use the following tulips in the order given to get from TCJ to TCK



Stops and give ways:

244¼ 751½

242 745

237 722¼

236 720¾

224 719½

Emergency Contact:



Jumping Jack 2010

Classes 3 & 4

TCK SE 207¼ 718¼ NW

7.0 Miles

TCL NNW 215 666 SSE

30 m.p.h.

Spot Heights:

Use the following information in the order given to get from TCK to TCL

Avoid SH 126

Avoid SH 127

Pass through SH 139

Avoid SH 127

Avoid SH 148

Avoid SH 130

Avoid SH 169

Pass through SH 122

Stops and give ways:

203¼ 721½

199½ 709

209 698¼

207¼ 689¼

206½ 680¾

222 670

Emergency Contact:



Jumping Jack 2010

Classes 3 & 4

TCL NNW 215 666 SSE

3.5 Miles

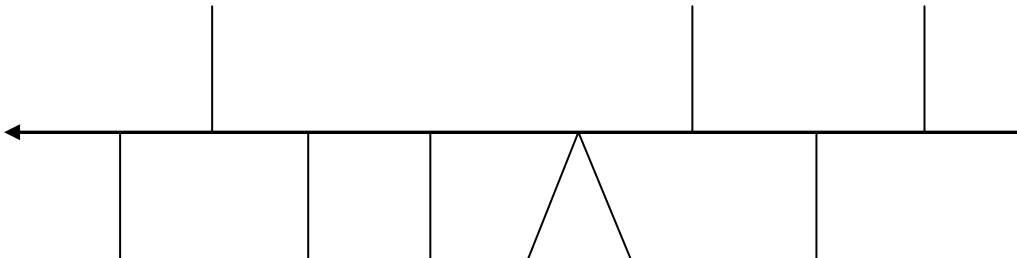
TCM E 197 634¼ W

30 m.p.h.

Herringbone:

Use the following herringbone in the direction indicated to get from TCL to TCM.

Note: Ignore all whites in this section



Stops and give ways:

214¾ 653

216 647

218¼ 646¼

199¾ 642

Emergency Contact:



Jumping Jack 2010

Classes 3 & 4

TCM E 197 634 $\frac{1}{4}$ W

4.5 Miles

TCN SE 147 $\frac{1}{2}$ 656 $\frac{1}{2}$ NW

30 m.p.h.

Grid References:

Pass through the following grid references in the order given to get from TCM to TCN

S 186 650 $\frac{3}{4}$

E 167 $\frac{1}{2}$ 652 WNW

NNE 152 $\frac{1}{2}$ 654 $\frac{1}{4}$

Stops and give ways:

186 $\frac{1}{2}$ 643 $\frac{1}{2}$

167 $\frac{3}{4}$ 652

161 654 $\frac{3}{4}$

152 $\frac{1}{2}$ 654 $\frac{1}{4}$

Emergency Contact:



Jumping Jack 2010

Classes 3 & 4

TCN SE 147½ 656½ NW

8.0 Miles

TCO E 095½ 649½ W

30 m.p.h.

Mixed Information:

Before reaching the B12 –

Cross gridline 66 twice and gridline 14 three times

After reaching the B12, use the following clockfaces in the order given:

Take 12 o'clock as north, approach by the hour and depart on the minute.

02:58

05:43

14:47 (White)

03:33

12:33 (White)

01:48

17:54

04:40

10:36

00:21

22:44

06:45

Stops and Give ways:

135 670½

133 659½

127¾ 657

114 652¼

102¼ 647½

096½ 649¼

Emergency Contact: